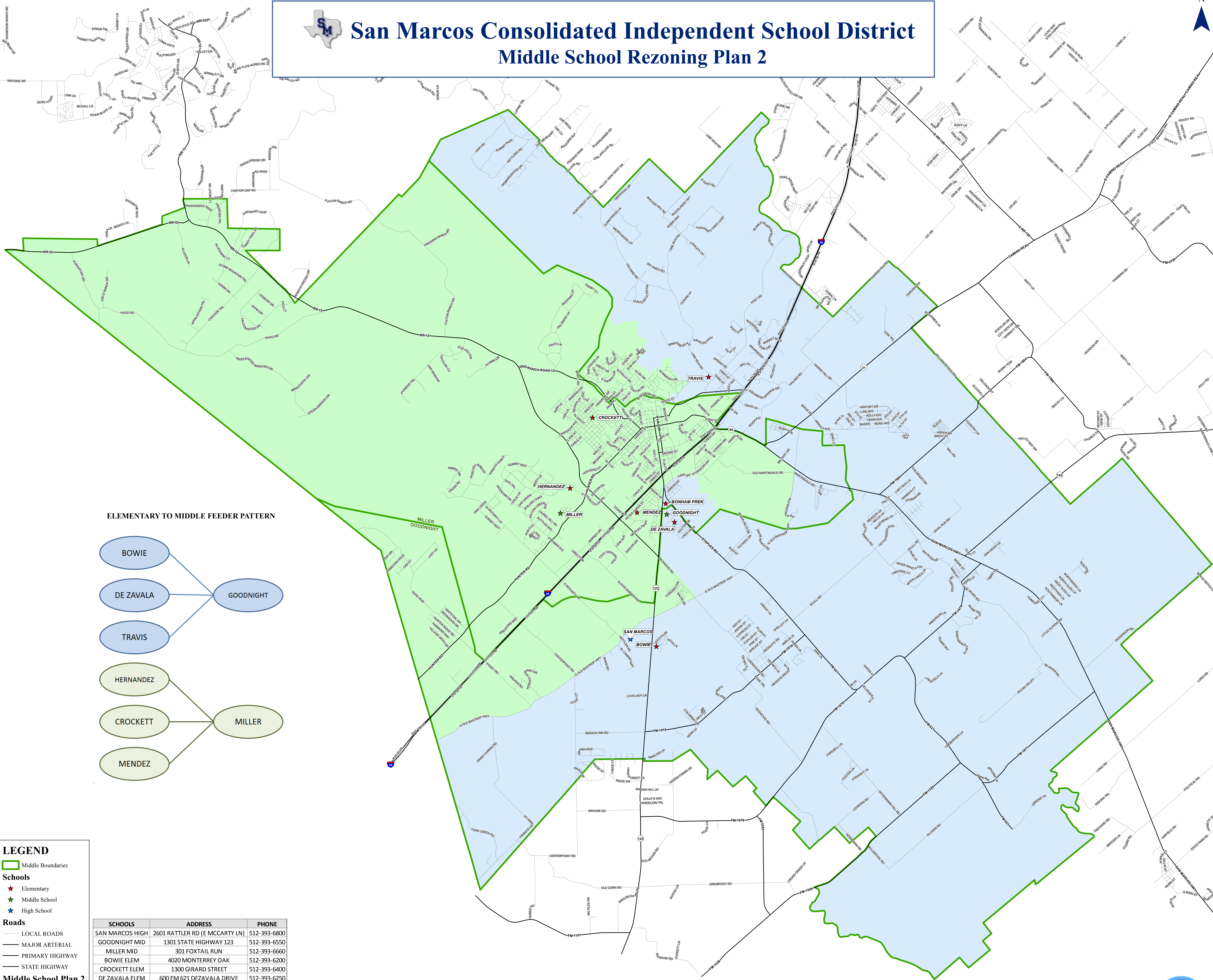
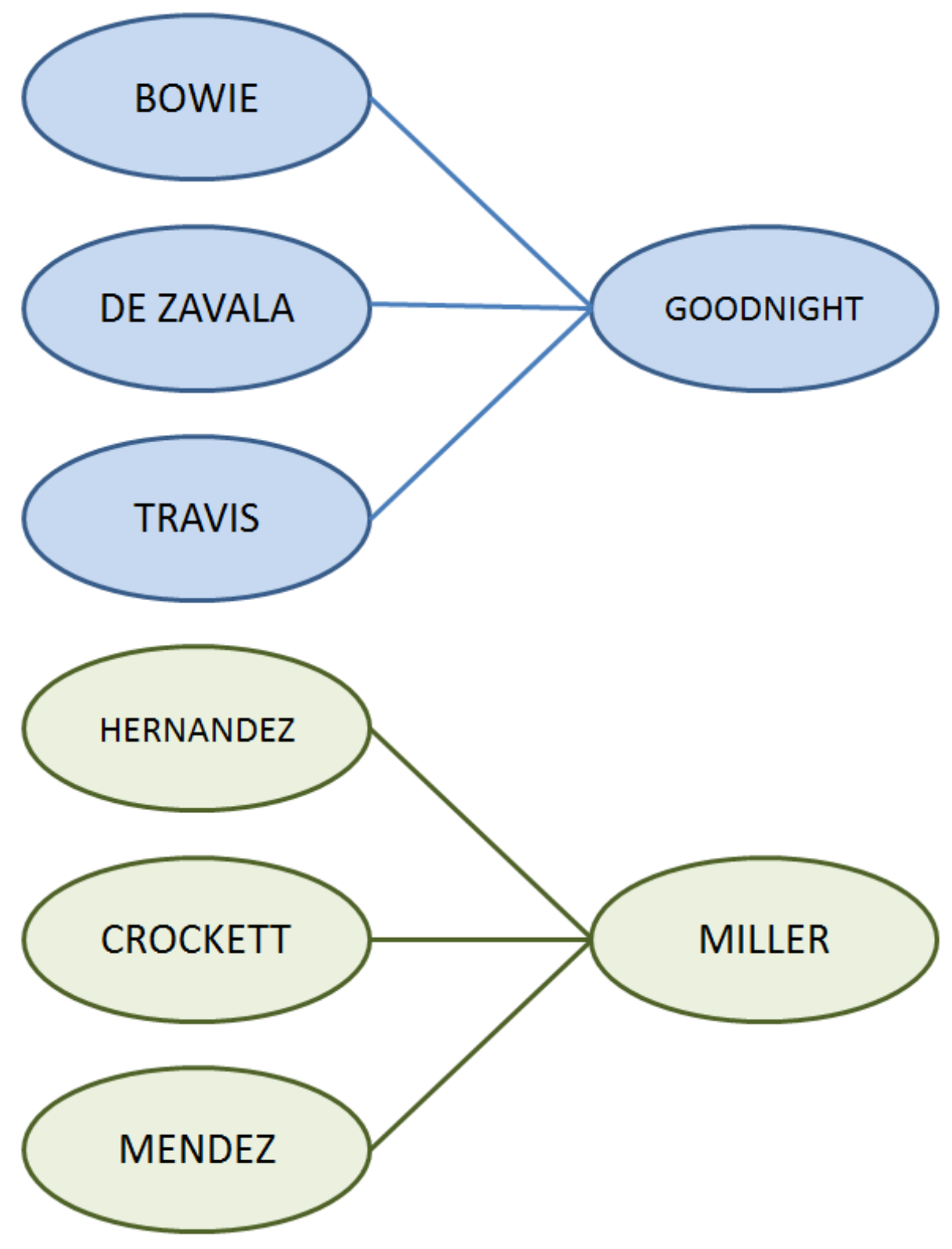




San Marcos Consolidated Independent School District Middle School Rezoning Plan 2



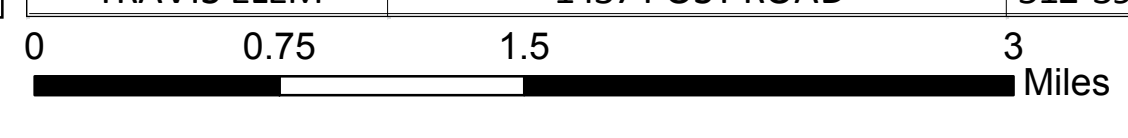
ELEMENTARY TO MIDDLE FEEDER PATTERN



LEGEND

- Middle Boundaries
- Schools**
 - Elementary
 - Middle School
 - High School
- Roads**
 - LOCAL ROADS
 - MAJOR ARTERIAL
 - PRIMARY HIGHWAY
 - STATE HIGHWAY
- Middle School Plan 2**
 - GOODNIGHT
 - MILLER

| SCHOOLS | ADDRESS | PHONE |
|-----------------|--------------------------------|--------------|
| SAN MARCOS HIGH | 2601 RATTLER RD (E MCCARTY LN) | 512-393-6800 |
| GOODNIGHT MID | 1301 STATE HIGHWAY 123 | 512-393-6550 |
| MILLER MID | 301 FOXTAIL RUN | 512-393-6660 |
| BOWIE ELEM | 4020 MONTERREY OAK | 512-393-6200 |
| CROCKETT ELEM | 1300 GIRARD STREET | 512-393-6400 |
| DE ZAVALA ELEM | 600 FM 621 DE ZAVALA DRIVE | 512-393-6250 |
| HERNANDEZ ELEM | 333 STAGECOACH TRAIL | 512-393-6100 |
| MENDEZ ELEM | 1805 PETER GARZA DRIVE | 512-393-6060 |
| TRAVIS ELEM | 1437 POST ROAD | 512-393-6450 |



This product is for informational purposes and may not have been prepared by or on behalf of legal, engineering, or surveying professions. Users of this information should review or consult the primary data and information sources to ascertain the quality of the information.

